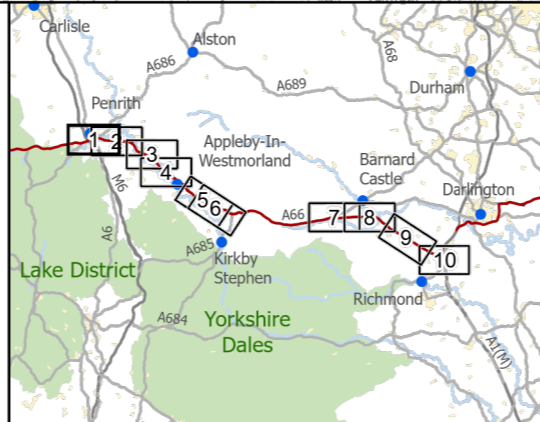
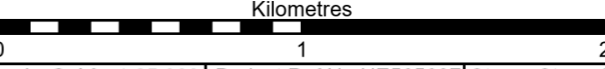


- Route Alignment
- Existing A66
- Order Limits
- - - Study Area
- ▨ Employment Allocation
- ▨ Housing Allocation
- ▨ Local Development Plan Preferred Strategic Direction Of Growth Areas



national highways
 3 Piccadilly Place
 Manchester
 M1 3BN

P02	First Issue	CESL	LHAN	LWAL	AMIT	KWHA
		22/03/22	22/03/22	22/03/22	20/04/22	20/04/22
Revision	Created	Checked	Reviewed	Approved	Authorised	



Scale @ A3: 1:25,000 | Project Ref No HE565627 | Stage: Stage 3
 © Crown copyright and database rights (2022). All rights reserved. OS 100030649.
 Contains public sector information licensed under the Open Government Licence v3.0.

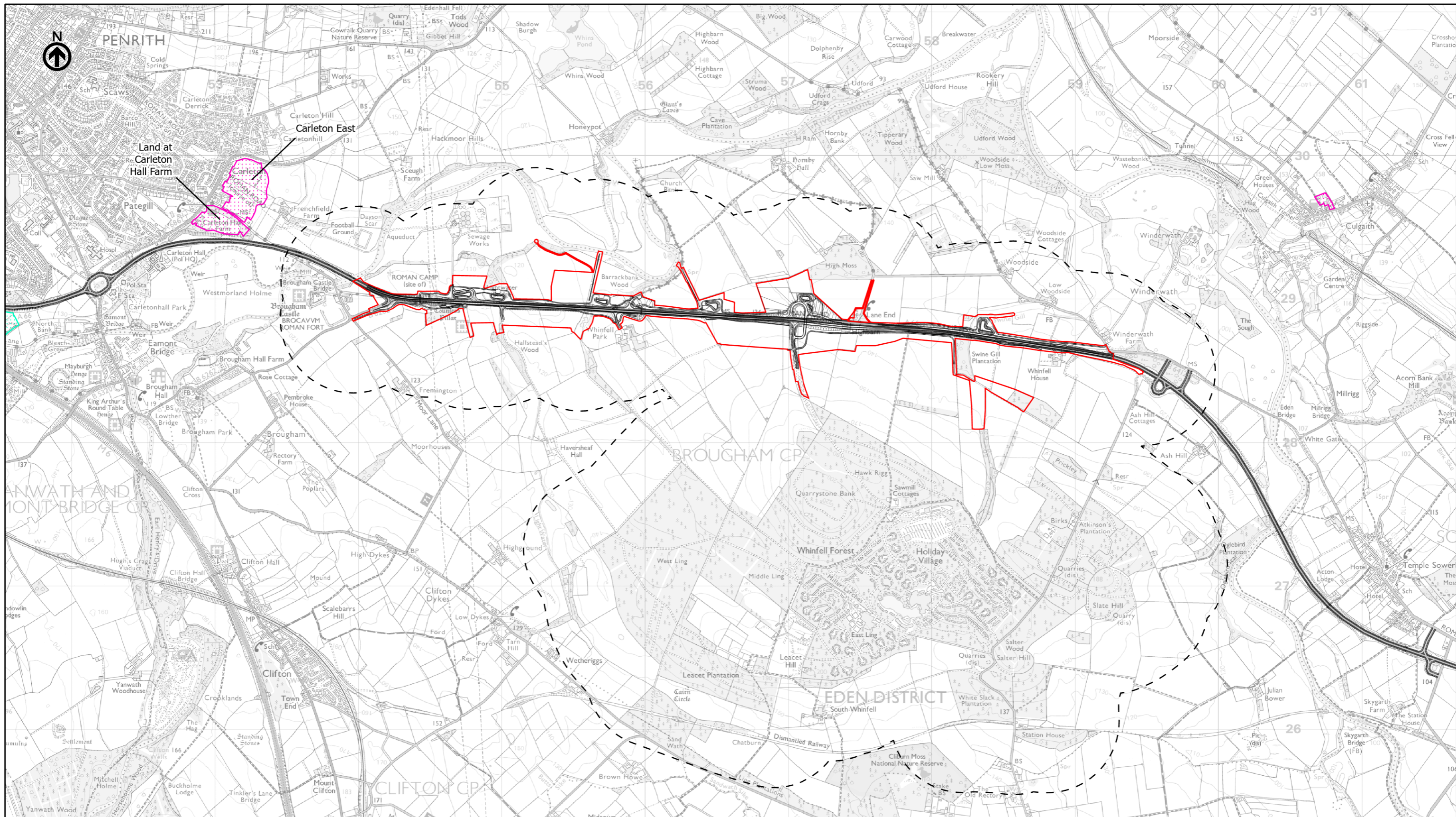
Project Name
A66 Northern Trans-Pennine Project

Map Title
Figure 13.3

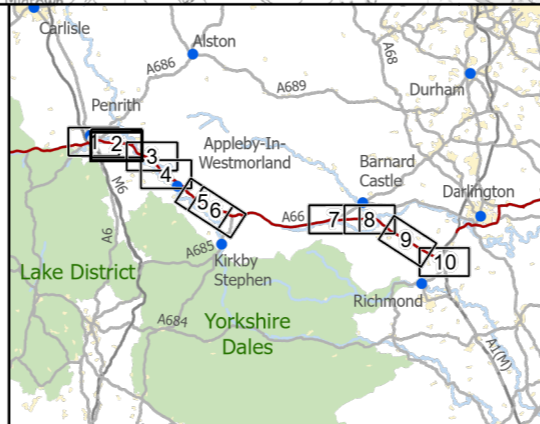
Local Plan and Development Land Allocations
 Scheme: 0102, M6 Junction 40 to Kemplay Bank
 Sheet 1 of 10

Map Number	Project	Originator	Volume
HE565627	-	AMY	- EGN
S00	-	MP - LP	- 010071
Location		Type	Role Number

Suitability	Suitability Description	Revision
S4	FIT FOR STAGE APPROVAL	P02



- Route Alignment
- Existing A66
- Order Limits
- - - Study Area
- Employment Allocation
- Housing Allocation
- Local Development Plan Preferred Strategic Direction Of Growth Areas



national highways
3 Piccadilly Place
Manchester
M1 3BN

P02	First Issue	CESL	LHAN	LWAL	AMIT	KWHA
		22/03/22	22/03/22	22/03/22	20/04/22	20/04/22
Revision	Created	Checked	Reviewed	Approved	Authorised	

Kilometres
0 1 2

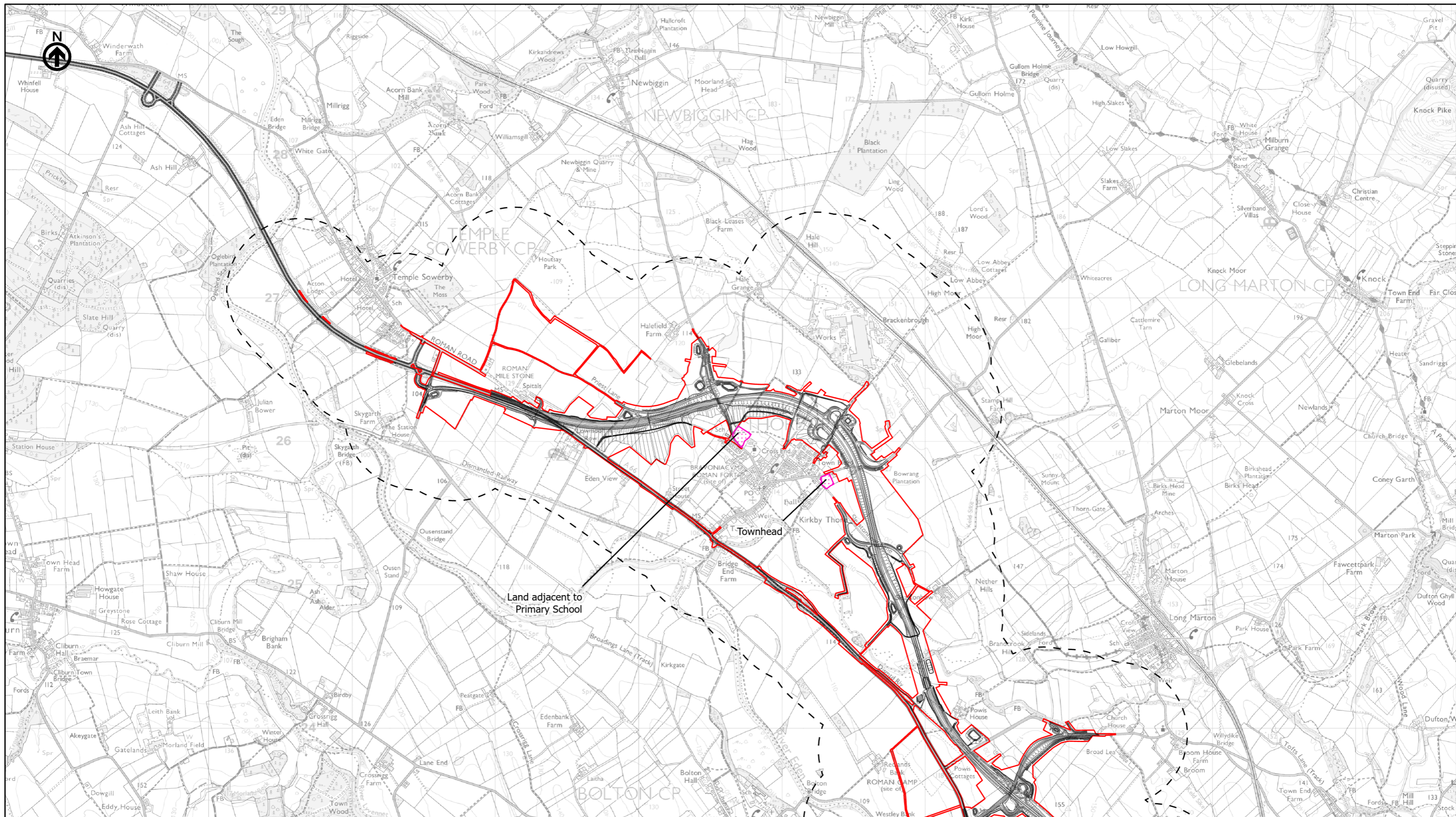
Scale @ A3: 1:25,000 | Project Ref No HE565627 | Stage: Stage 3
© Crown copyright and database rights (2022). All rights reserved. OS 100030649.
Contains public sector information licensed under the Open Government Licence v3.0.

Project Name
A66 Northern Trans-Pennine Project

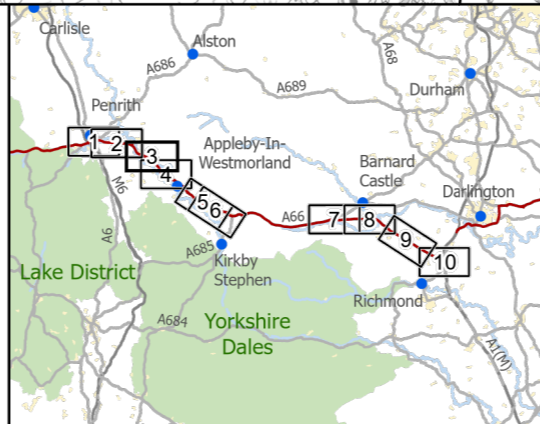
Map Title
Figure 13.3

Local Plan and Development Land Allocations
Scheme: 03, Penrith to Temple Sowerby
Sheet 2 of 10

Map Number	Project	Originator	Volume
HE565627	-	AMY	-
S00	-	MP - LP	-
Location		Type	Role
Suitability	S4	Location Description	Revision
		FIT FOR STAGE APPROVAL	P02



- Route Alignment
- Existing A66
- ▭ Order Limits
- - - Study Area
- ▨ Employment Allocation
- ▨ Housing Allocation
- ▨ Local Development Plan Preferred Strategic Direction Of Growth Areas



national highways
 3 Piccadilly Place
 Manchester
 M1 3BN

P02	First Issue				
	CESL	LHAN	LWAL	AMIT	KWHA
	22/03/22	22/03/22	22/03/22	20/04/22	20/04/22
Revision	Created	Checked	Reviewed	Approved	Authorised

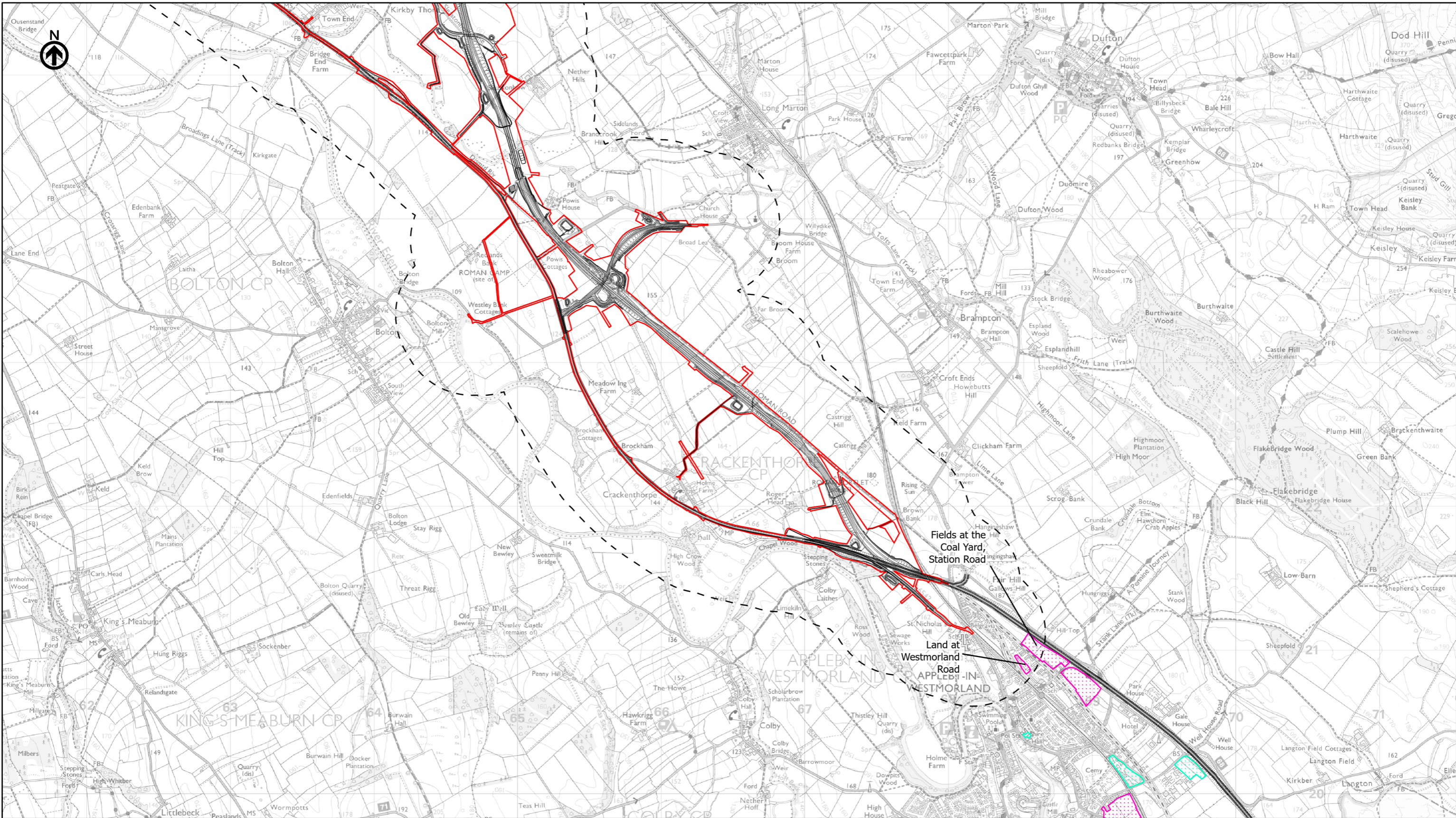
Kilometres
 0 1 2

Scale @ A3: 1:25,000 | Project Ref No HE565627 | Stage: Stage 3
 © Crown copyright and database rights (2022). All rights reserved. OS 100030649.
 Contains public sector information licensed under the Open Government Licence v3.0.

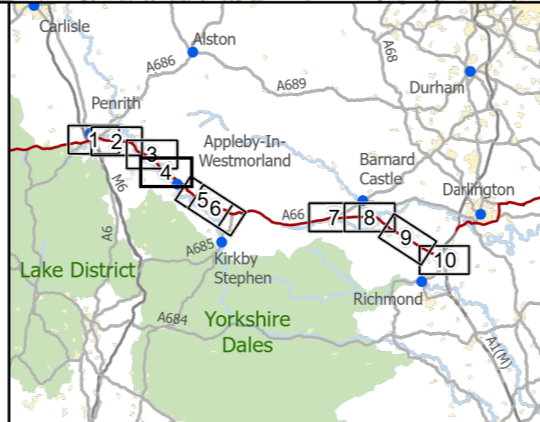
Project Name
A66 Northern Trans-Pennine Project

Map Title
Figure 13.3
 Local Plan and Development Land Allocations
 Scheme: 0405, Temple Sowerby to Appleby
 Sheet 3 of 10

Map Number	Project	Originator	Volume
HE565627	-	AMY	- EGN
S00	-	MP	- LP - 010073
Location		Type	Role Number
S4	FIT FOR STAGE APPROVAL		Revision P02



- Route Alignment
- Existing A66
- Order Limits
- - - Study Area
- ▨ Employment Allocation
- ▨ Housing Allocation
- ▨ Local Development Plan Preferred Strategic Direction Of Growth Areas



national highways

3 Piccadilly Place
Manchester
M1 3BN

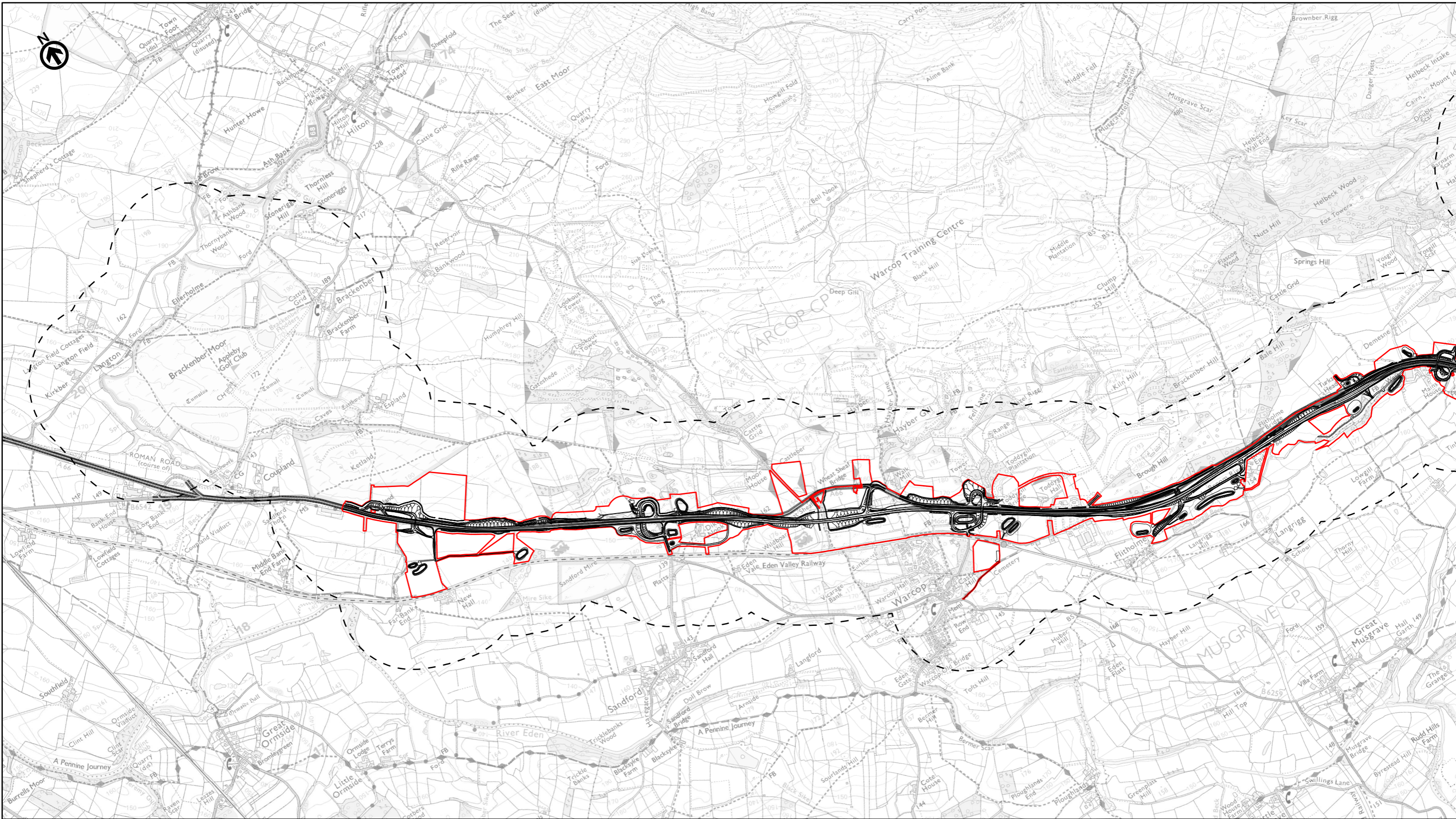
P02	First Issue	CESL	LHAN	LWAL	AMIT	KWHA
		22/03/22	22/03/22	22/03/22	20/04/22	20/04/22
Revision	Created	Checked	Reviewed	Approved	Authorised	

Kilometres

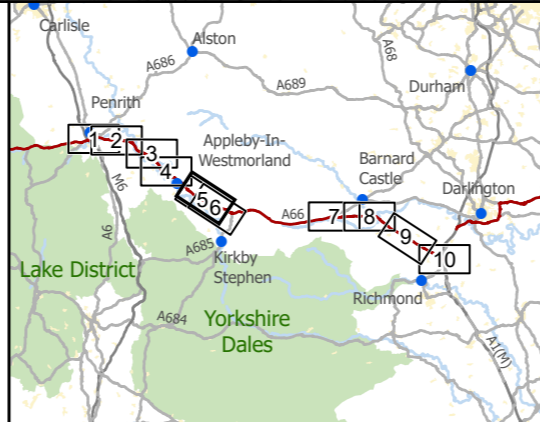
0 1 2

Scale @ A3: 1:25,000 | Project Ref No HE565627 | Stage: Stage 3
© Crown copyright and database rights (2022). All rights reserved. OS 100030649.
Contains public sector information licensed under the Open Government Licence v3.0.

Project Name A66 Northern Trans-Pennine Project			
Map Title Figure 13.3			
Local Plan and Development Land Allocations Scheme: 0405, Temple Sowerby to Appleby			
Sheet 4 of 10			
Map Number Project	Originator	Volume	
HE565627	AMY	EGN	
S00 Location	MP - LP	010074	
Suitability S4	Suitability Description FIT FOR STAGE APPROVAL	Revision P02	



- Route Alignment
- Existing A66
- ▭ Order Limits
- ▭ Study Area
- ▭ Employment Allocation
- ▭ Housing Allocation
- ▭ Local Development Plan Preferred Strategic Direction Of Growth Areas



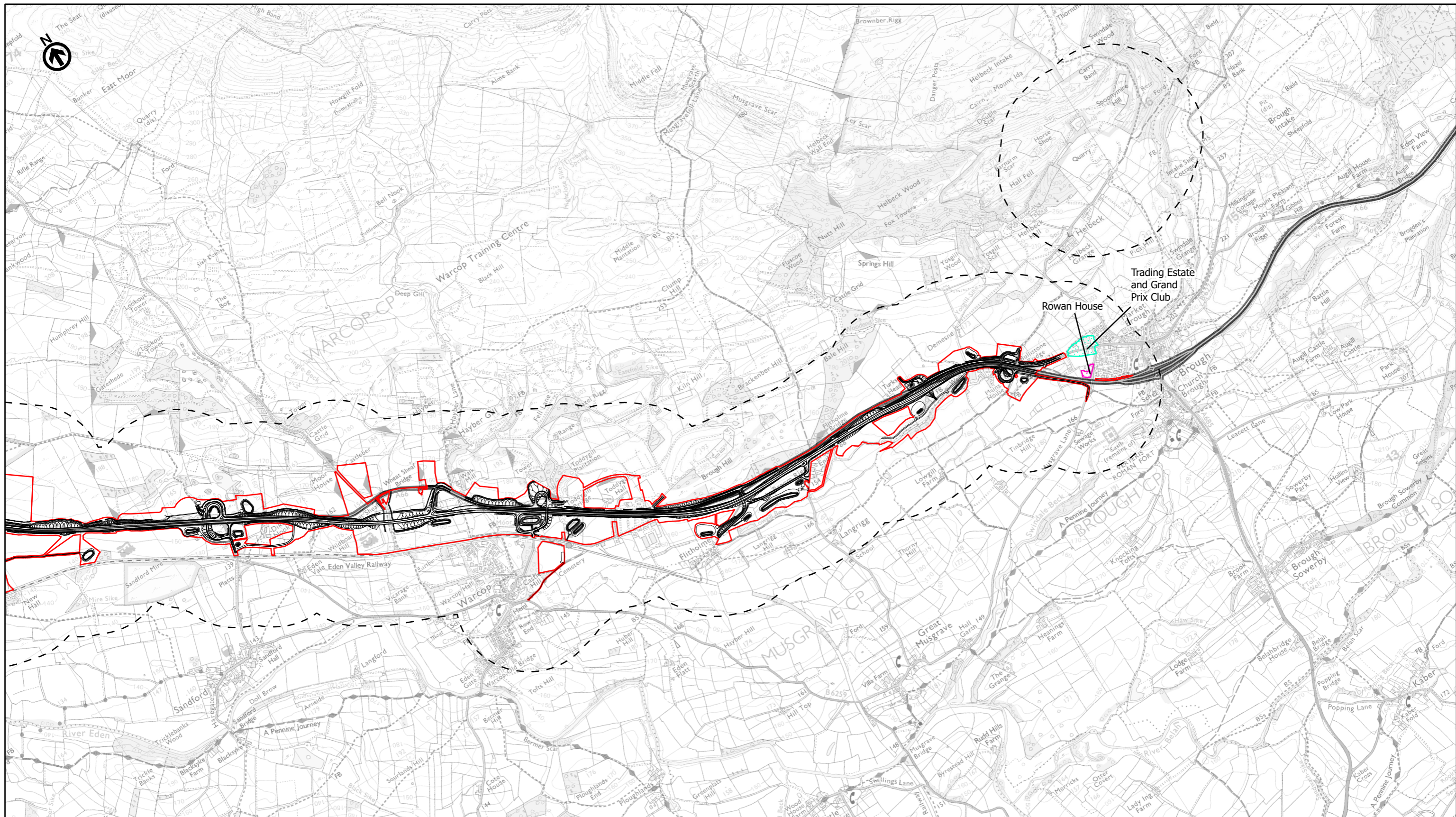
national highways

3 Piccadilly Place
Manchester
M1 3BN

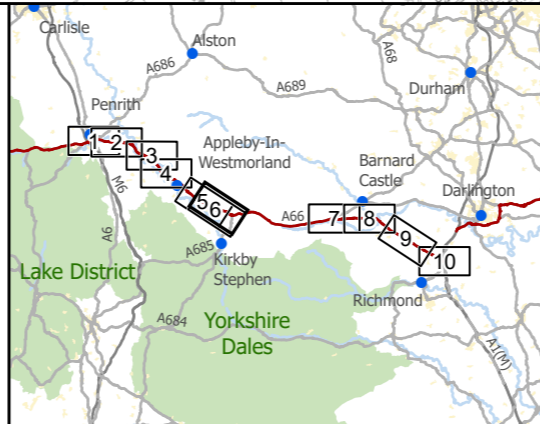
P03	Second Issue: Revised Order Limits				
	LPAG	PKEL	LWAL	AMIT	KWHA
Revision	Created	Checked	Reviewed	Approved	Authorised
	19/04/23	19/04/23	19/04/23	16/05/23	16/05/23

Scale @ A3: 1:25,000 | Project Ref No HE565627 | Stage: Stage 3
© Crown copyright and database rights (2023). All rights reserved. OS 100030649.
Contains public sector information licensed under the Open Government Licence v3.0.

Project Name A66 Northern Trans-Pennine Project			
Map Title Figure 13.3			
Local Plan and Development Land Allocations Scheme: 06, Appleby to Brough			
Sheet 5 of 10			
Map Number Project	Originator	Volume	
HE565627	AMY	EGN	
S00	MP	LP	010075
Location	Type	Role	Number
S4	FIT FOR STAGE APPROVAL		P03



- Route Alignment
- Existing A66
- Order Limits
- - - Study Area
- ▨ Employment Allocation
- ▨ Housing Allocation
- ▨ Local Development Plan Preferred Strategic Direction Of Growth Areas



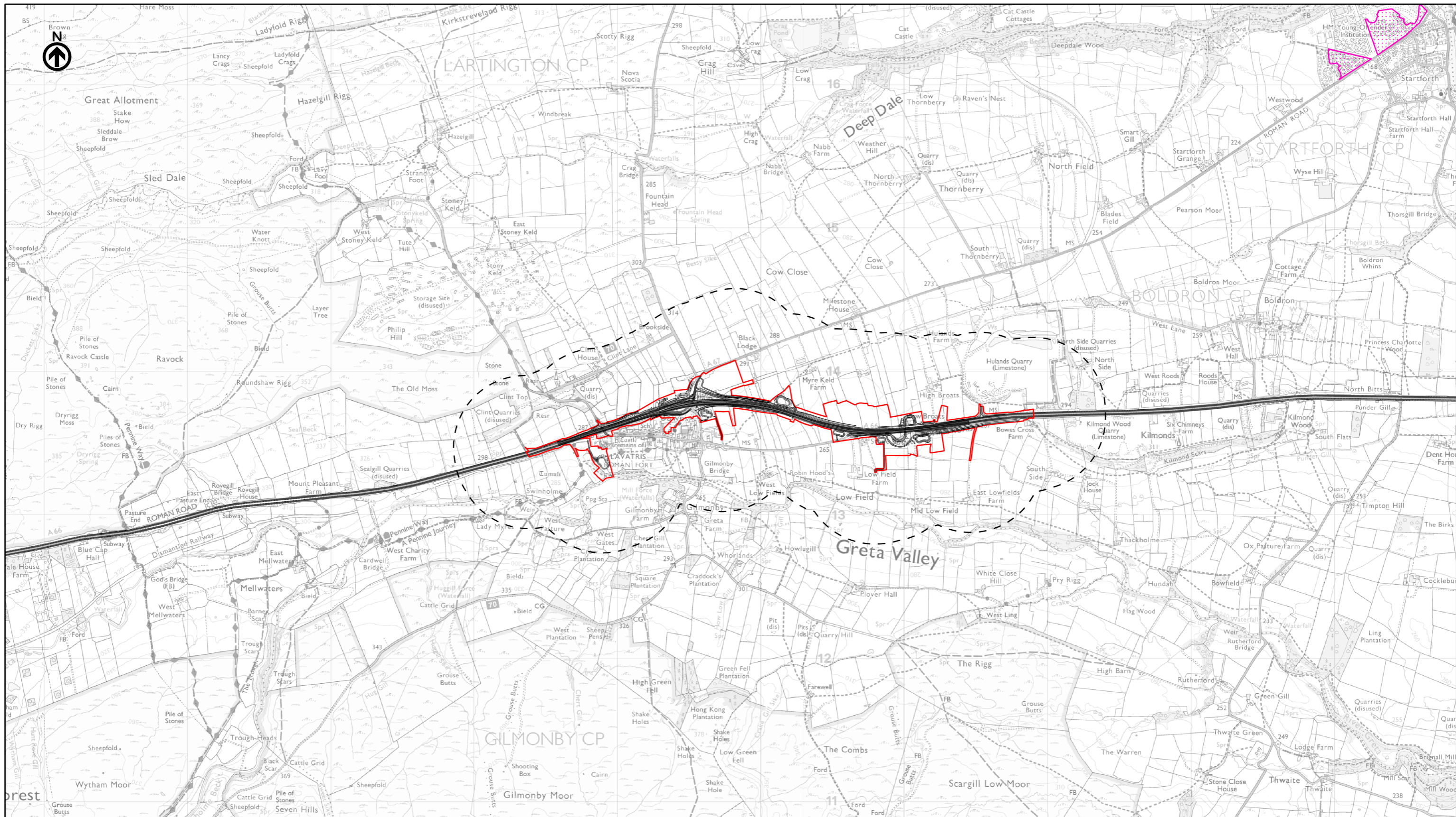
national highways
3 Piccadilly Place
Manchester
M1 3BN

P03	Second Issue: Revised Order Limits				
	LPAG	PKEL	LWAL	AMIT	KWHA
	19/04/23	19/04/23	16/05/23	16/05/23	16/05/23
Revision	Created	Checked	Reviewed	Approved	Authorised

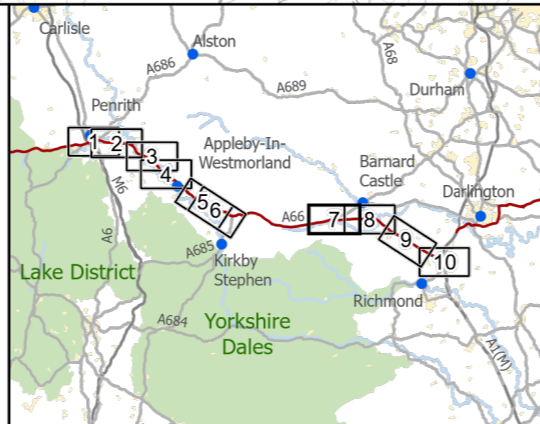
Kilometres
0 1 2

Scale @ A3: 1:25,000 | Project Ref No HE565627 | Stage: Stage 3
© Crown copyright and database rights (2023). All rights reserved. OS 100030649.
Contains public sector information licensed under the Open Government Licence v3.0.

Project Name A66 Northern Trans-Pennine Project			
Map Title Figure 13.3			
Local Plan and Development Land Allocations Scheme: 06, Appleby to Brough			
Sheet 6 of 10			
Map Number Project	Originator	Volume	
HE565627	AMY	EGN	
S00		MP	LP - 010076
Location		Type	Role Number
Suitability S4	Suitability Description FIT FOR STAGE APPROVAL		Revision P03

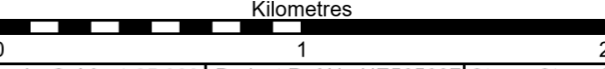


- Route Alignment
- Existing A66
- ▭ Order Limits
- - - Study Area
- ▨ Employment Allocation
- ▨ Housing Allocation
- ▨ Local Development Plan Preferred Strategic Direction Of Growth Areas



national highways
 3 Piccadilly Place
 Manchester
 M1 3BN

P02	First Issue	CESL	LHAN	LWAL	AMIT	KWHA
		22/03/22	22/03/22	22/03/22	20/04/22	20/04/22
Revision	Created	Checked	Reviewed	Approved	Authorised	



Scale @ A3: 1:25,000 | Project Ref No HE565627 | Stage: Stage 3
 © Crown copyright and database rights (2022). All rights reserved. OS 100030649.
 Contains public sector information licensed under the Open Government Licence v3.0.

Project Name
A66 Northern Trans-Pennine Project

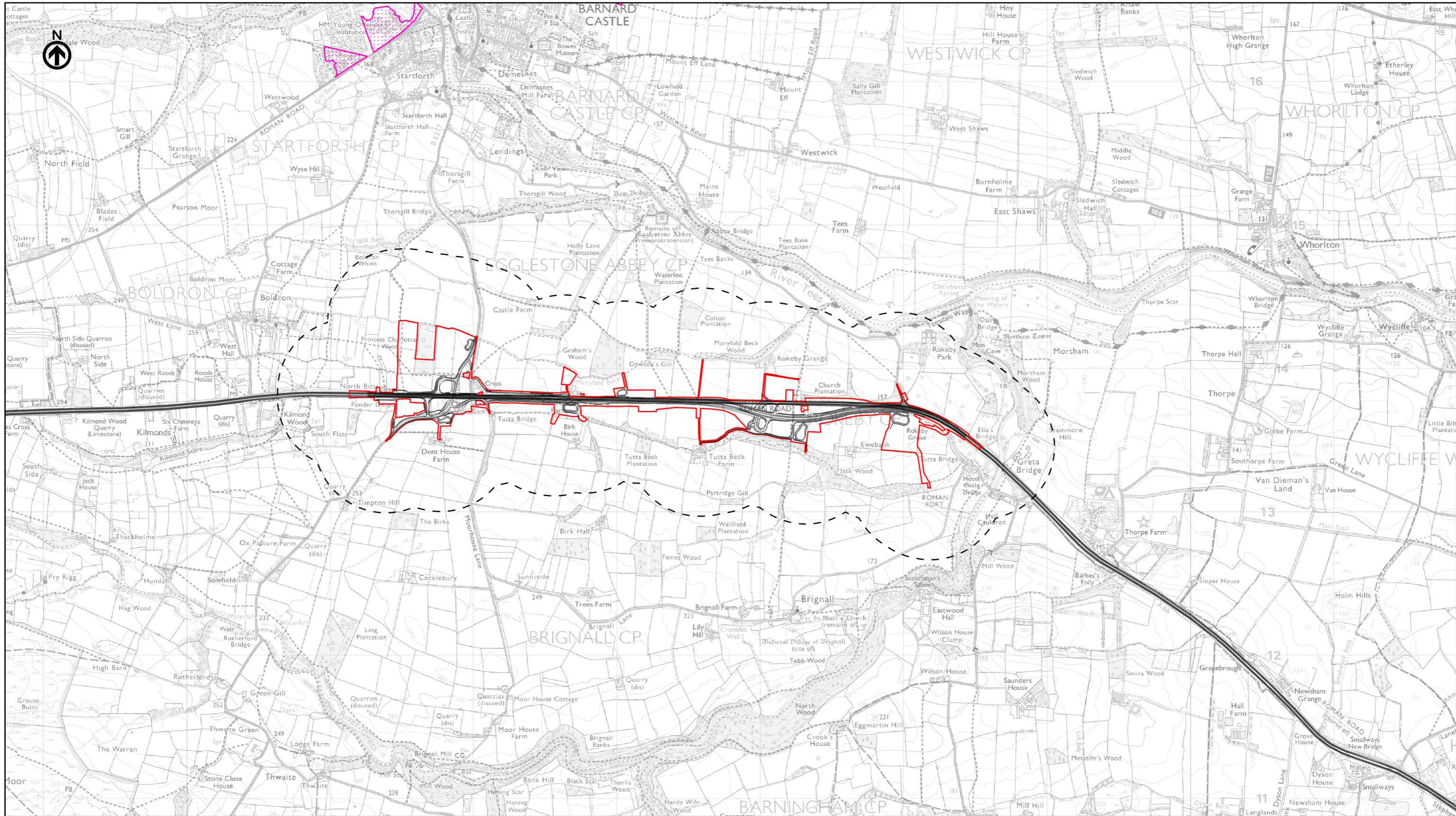
Map Title
Figure 13.3

Local Plan and Development Land Allocations
 Scheme: 07, Bowes Bypass

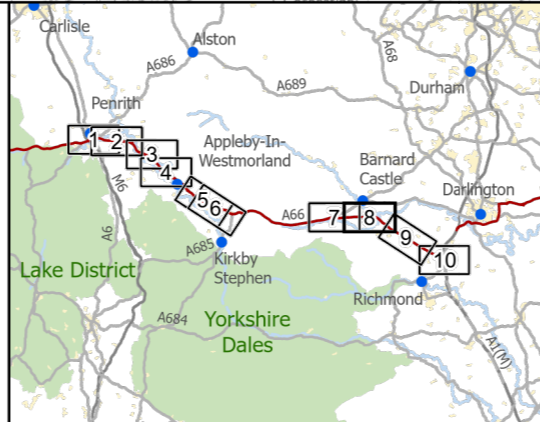
Sheet 7 of 10

Map Number	Project	Originator	Volume
HE565627	-	AMY	- EGN
S00	-	MP	- LP - 010077
Location		Type	Role Number

Suitability	Suitability Description	Revision
S4	FIT FOR STAGE APPROVAL	P02

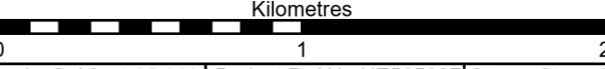


- Route Alignment
- Existing A66
- ▭ Order Limits
- - - Study Area
- ▨ Employment Allocation
- ▨ Housing Allocation
- ▨ Local Development Plan Preferred Strategic Direction Of Growth Areas



national highways
 3 Piccadilly Place
 Manchester
 M1 3BN

P02	First Issue	CESL	LHAN	LWAL	AMIT	KWHA
	Created	22/03/22	22/03/22	22/03/22	20/04/22	20/04/22
Revision	Checked	Reviewed	Approved	Authorised		



Scale @ A3: 1:25,000 | Project Ref No HE565627 | Stage: Stage 3
 © Crown copyright and database rights (2022). All rights reserved. OS 100030649.
 Contains public sector information licensed under the Open Government Licence v3.0.

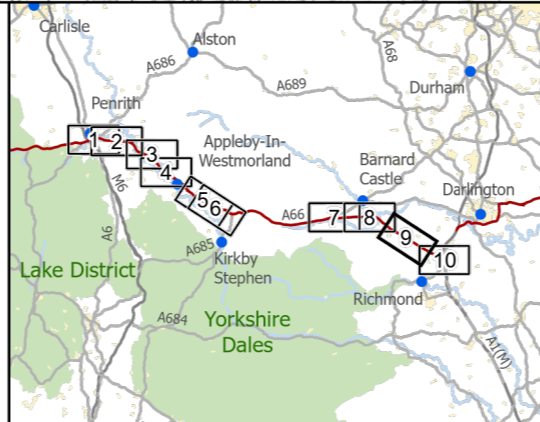
Project Name
 A66 Northern Trans-Pennine Project


Map Title
 Figure 13.3
 Local Plan and Development Land Allocations
 Scheme: 08, Cross Lanes to Rokeby
 Sheet 8 of 10

Map Number	Project	Originator	Volume
HE565627	-	AMY	- EGN
Location	S00	- MP - LP -	010078
Suitability	S4	Type	Role
Suitability Description	FIT FOR STAGE APPROVAL		Revision
			P02

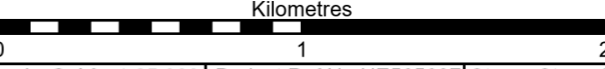


- Route Alignment
- Existing A66
- Order Limits
- - - Study Area
- ▨ Employment Allocation
- ▨ Housing Allocation
- ▨ Local Development Plan Preferred Strategic Direction Of Growth Areas




national highways
 3 Piccadilly Place
 Manchester
 M1 3BN

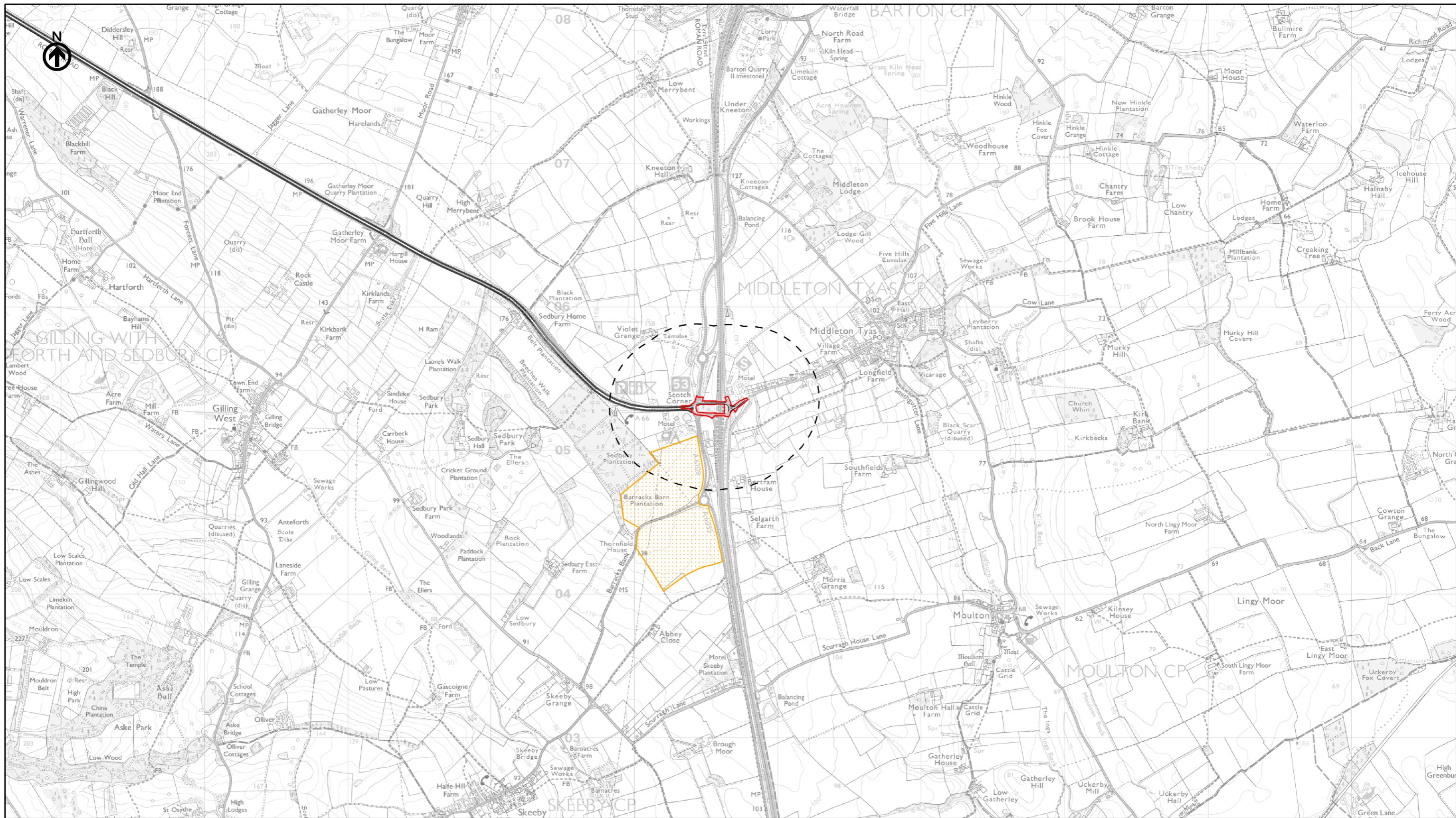
P02	First Issue	CESL	LHAN	LWAL	AMIT	KWHA
		22/03/22	22/03/22	22/03/22	20/04/22	20/04/22
Revision	Created	Checked	Reviewed	Approved	Authorised	



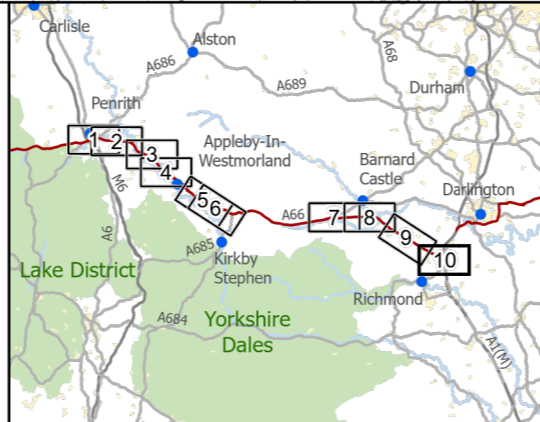
Scale @ A3: 1:25,000 | Project Ref No HE565627 | Stage: Stage 3
 © Crown copyright and database rights (2022). All rights reserved. OS 100030649.
 Contains public sector information licensed under the Open Government Licence v3.0.

Project Name
A66 Northern Trans-Pennine Project
 Map Title
Figure 13.3
Local Plan and Development Land Allocations
 Scheme: 09, Stephen Bank to Carkin Moor
 Sheet 9 of 10

Map Number	Project	Originator	Volume
HE565627	-	AMY	- EGN
S00	-	MP - LP	- 010079
Location		Type	Role Number
Suitability S4	Suitability Description		Revision
	FIT FOR STAGE APPROVAL		P02



- Route Alignment
- Existing A66
- ▭ Order Limits
- ▭ Study Area
- ▭ Employment Allocation
- ▭ Housing Allocation
- ▭ Local Development Plan Preferred Strategic Direction Of Growth Areas



national highways
 3 Piccadilly Place
 Manchester
 M1 3BN

P02	First Issue				
	CESL	LHAN	LWAL	AMIT	KWHA
	22/03/22	22/03/22	22/03/22	20/04/22	20/04/22
Revision	Created	Checked	Reviewed	Approved	Authorised

Kilometres
 0 1 2

Scale @ A3: 1:25,000 | Project Ref No HE565627 | Stage: Stage 3
 © Crown copyright and database rights (2022). All rights reserved. OS 100030649.
 Contains public sector information licensed under the Open Government Licence v3.0.

Project Name
A66 Northern Trans-Pennine Project

Map Title
Figure 13.3
 Local Plan and Development Land Allocations
 Scheme: 11, A1(M) Junction 53 Scotch Corner
 Sheet 10 of 10

Map Number	Project	Originator	Volume
HE565627	-	AMY	EGN
S00	-	MP - LP	010080
Location		Type	Role
Suitability S4	Suitability Description FIT FOR STAGE APPROVAL		Revision P02